






-  FIRE HYDRANT
-  BRIDGE
-  DRY HYDRANT (BOAT LAUNCH)
-  GATE W/KNOX BOX
-  RELAY MARKER
- 2-2 MARKER LABEL**
-  ROADS
- ACCESS ROADS**
-  PAVED
-  DIRT
-  PARCEL BOUNDARY
-  SECTION BOUNDARY

LAKE ANGELUS

Updated: 3/6/2024



MARIMONT COMMUNITY CHURCH

City Hall

LAKE ANGELUS PD
City Barn

KRESGE COMPOUND

BARN

OBSERVATORY

BOAT HOUSE

MORGAN LAKE

MOHAWK LAKE

WORMER LAKE

NORTH LAKE

MERELUS

WORMER

ANGELUS

ANGELUS

MUSKOVIE

ANDERS

IRONTON

GOLFHILL CT

GOLFHILL DR

SILVERSTONE LANE

LAKE ANGELUS SHORES

NEWARK

NEWPORT

WALTON BLVD

BALDWIN ROAD

GRAY WOODS

N LAKE ANGELUS ROAD

LAKE ANGELUS ROAD

COSTA MESA

RESEDA

COVE BAY

LAKE ANGELUS LN

ADLAKE

ANGELUS

ANGELUS

MUSKOVIE

ANDERS

IRONTON

GOLFHILL CT

GOLFHILL DR

SILVERSTONE LANE

LAKE ANGELUS SHORES

NEWARK

NEWPORT

WALTON BLVD

BALDWIN ROAD

GRAY WOODS

N LAKE ANGELUS ROAD

LAKE ANGELUS ROAD

COSTA MESA

RESEDA

COVE BAY

LAKE ANGELUS LN

ADLAKE

ANGELUS

ANGELUS

MUSKOVIE

ANDERS

IRONTON

GOLFHILL CT

GOLFHILL DR

SILVERSTONE LANE